

# Wegner's Puzzling Evidence

---

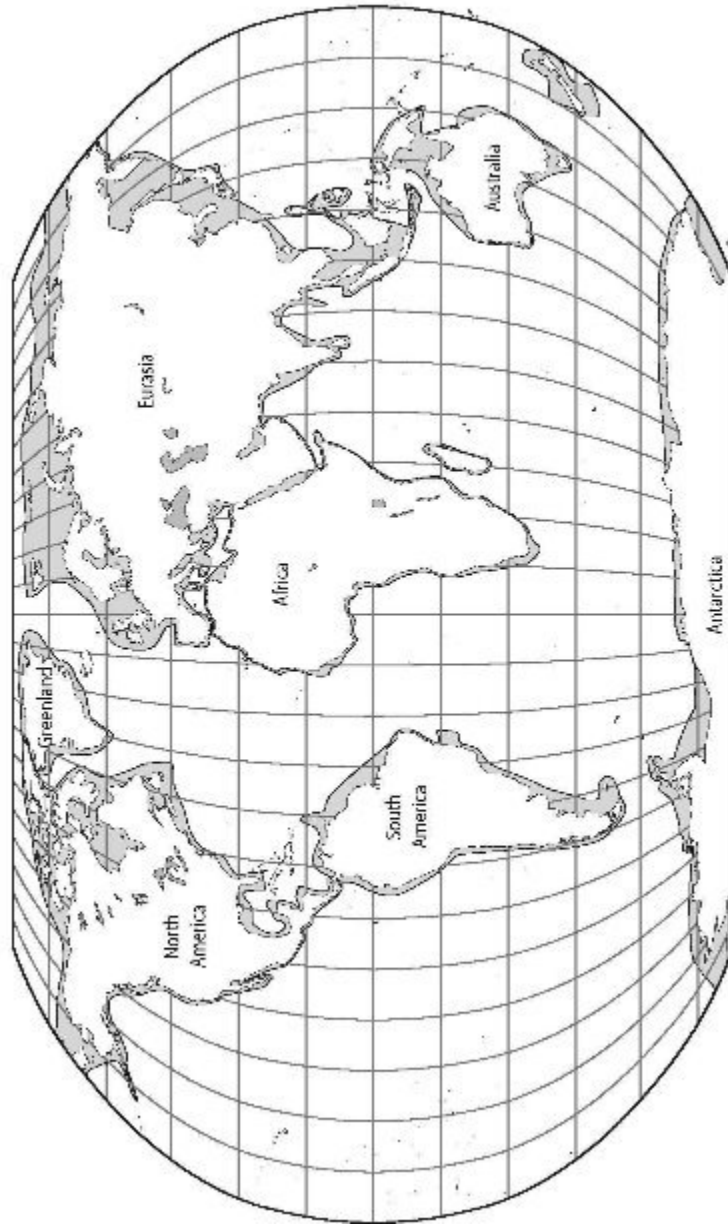
**Earth and Space Science**  
**Unit 1**

## Wegner's Puzzling Evidence

### The World Today

This map shows the continents as they appear today. Most of the continental land masses lie above sea level, but the true edges of the continents are not at the shoreline. The gray areas on this map show the relatively shallow water that covers the fringes of the continents. These sea-covered borders are known as **CONTINENTAL SHELVES** (gray areas). The margins of the continental shelves mark the true edges of the continents.

the true edges of the continents. This map shows the continents as they appear today. Most of the continental land masses lie above sea level, but the true edges of the continents are not at the shoreline. These sea-covered borders are known as **CONTINENTAL SHELVES**. The margins of the continental shelves mark the true edges of the continents.



U.S. Department of the Interior  
U.S. Geological Survey

The Bureau of the U.S. Geological Survey  
Wegener's Map of 1915, circa 1917, balance  
U.S. Geological Survey, 2008  
For more see <http://pubs.usgs.gov/of/05/of05001/>



Developed through the STEM Ambassadors Program 2018-2019



This work is licensed by the MA Department of Elementary & Secondary Education under the Creative Commons Attribution-NonCommercial-ShareAlike 3.0 Unported License (CC BY-NC-SA 3.0). Educators may use, adapt, and/or share. Not for commercial use. To view a copy of the license, visit <http://creativecommons.org/licenses/by-nc-sa/3.0/>

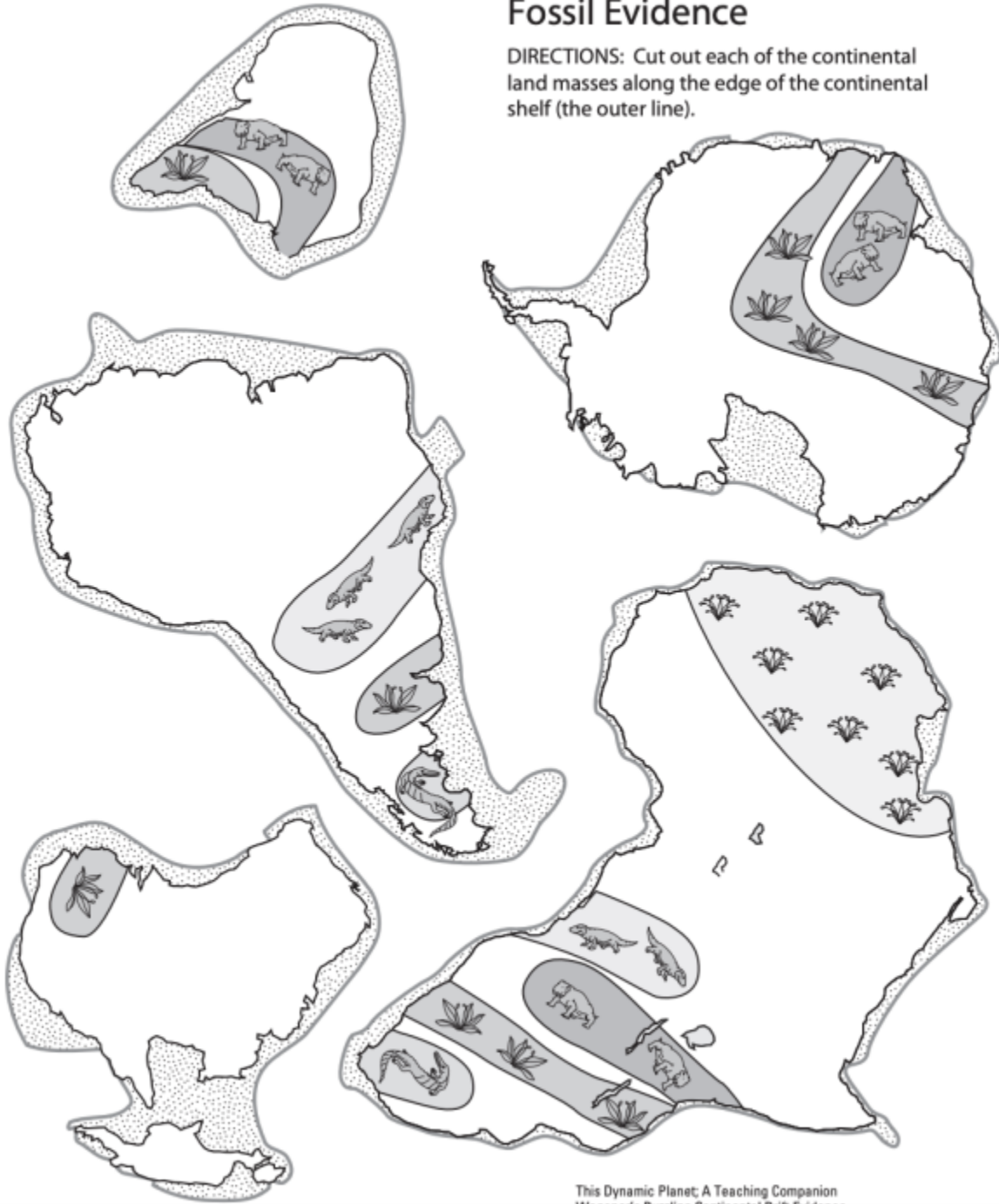
## Wegner's Puzzling Evidence

Cut out these continents and put them together using the evidence provided (Puzzle #2).



### Fossil Evidence

DIRECTIONS: Cut out each of the continental land masses along the edge of the continental shelf (the outer line).




U.S. Department of the Interior  
U.S. Geological Survey

This Dynamic Planet; A Teaching Companion  
Wegener's Puzzling Continental Drift Evidence  
U.S. Geological Survey, 2008  
For updates see <<http://volcanoes.usgs.gov/about/edu/dynamicplanet>>

---

## Wegener's Puzzling Evidence

### Key to Wegener's Puzzling Evidence - Fossils



The continents is surrounded by the continental shelf (stippled pattern), which extends beyond the continent until there is a large change in slope.




By about 300 million years ago, a unique community of plants had evolved known as the European flora. Fossils of these plants are found in Europe and other areas. Color the areas with these fossils yellow.



Fossils of the fern *Glossopteris* have been found in these locations . Color the areas with these fossils green.



Fossil remains of the half meter-long fresh or brackish water (reptile) *Mesosaurus*. *Mesosaurus* flourished in the early Mesozoic Era, about 240 million years ago. *Mesosaurus* had limbs for swimming, but could also walk on land. Other fossil evidence found in rocks along with *Mesosaurus* indicate that they lived in lakes and coastal bays or estuaries. Color the areas with these fossils blue.



Fossil remains of *Cynognathus*, a land reptile approximately 3 meters long that lived during the Early Mesozoic Era, about 230 million years ago. It was a weak swimmer. Color the areas with these fossils orange.



Fossil evidence of the Early Mesozoic, land-dwelling reptile *Lystrosaurus*. They reproduced by laying eggs on land. In addition, their anatomy suggests that these animals were probably very poor swimmers. Color the areas with these fossils brown.

U.S. Department of the Interior  
U.S. Geological Survey

This Dynamic Planet: A Teaching Companion  
Wegener's Puzzling Continental Drift Evidence  
U.S. Geological Survey, 2000  
For updates see <<http://volcanoes.usgs.gov/about/edu/dynamicplanet>>